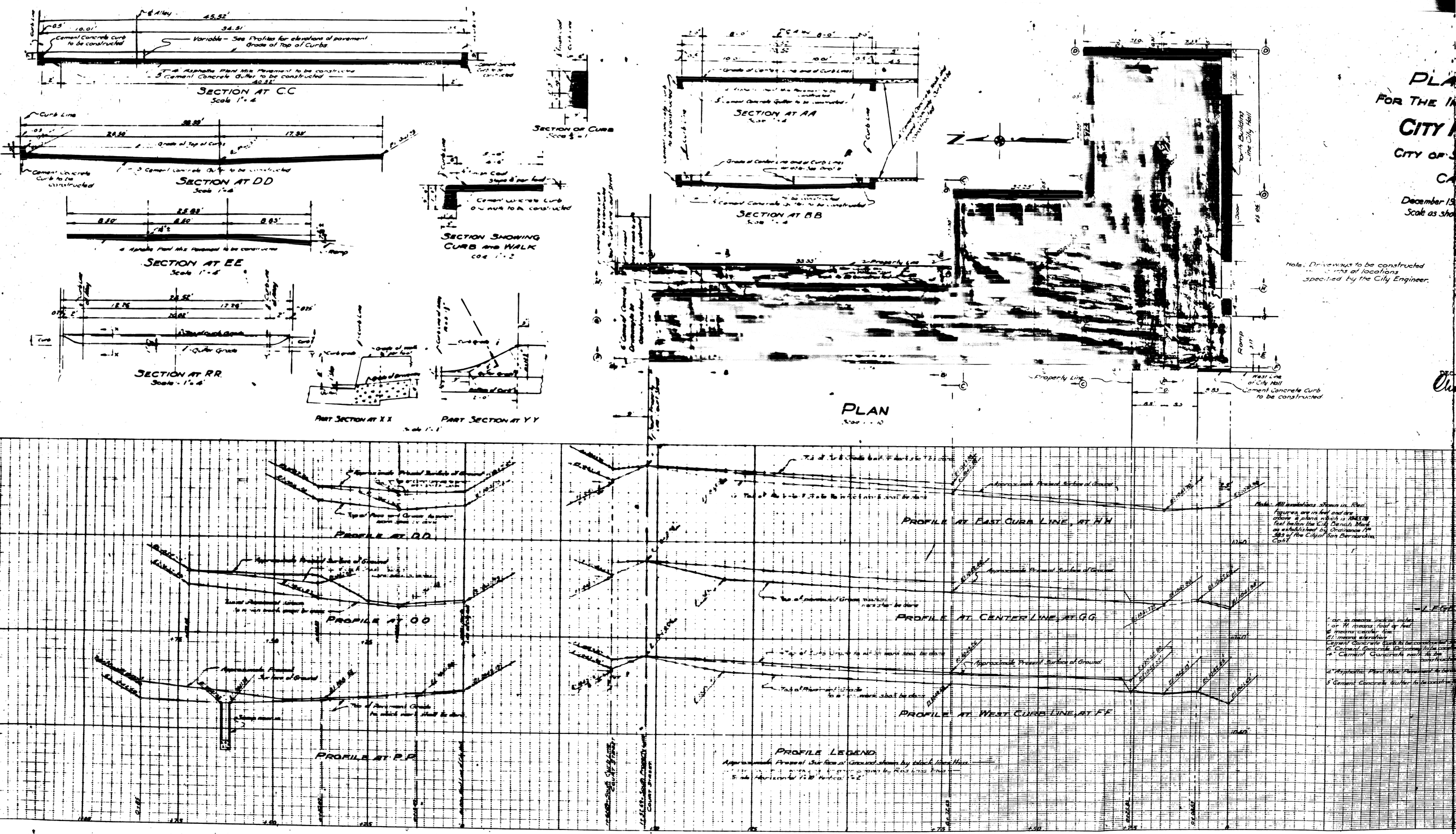
SECTION AT C.C
Scale 1" = 4'
SECTION AT DD
Scale 1" = 4'
SECTION AT EE
Scale 1" = 4'
SECTION AT RR
Scale 1" = 4'
SECTION OF CURB
SECTION SHOWING CURB AND WALK
PART SECTION AT X X
PART SECTION AT Y Y
SECTION AT AA
SECTION AT BB
PLAN
Property Line
West Line of City Hall
Cement Concrete Curb to be Constructed
Ramp
PROFILE AT QQ
PROFILE AT OO
PROFILE AT PP
PROFILE AT EAST CURB LINE, AT HH
PROFILE AT CENTER LINE, AT GG
PROFILE AT WEST CURB LINE, AT FF
PROFILE LEGEND
Approximate Present Surface of Ground shown by black line thus
5 mile Horizontal 1" = 10' Vertical 1" = 2'
Note: Driveways to be constructed at locations specified by the City Engineer.
Note: All elevations shown in Red figures are in feet and are above a plane which is 1000.00 feet below the U.S. Datum Mark as established by Ordinance No 303 of the City of San Bernardino, Calif.
LEGEND
' or ft means feet or inches
" or in means inch or feet
@ means center line
El means elevation
Cement Concrete Curb to be constructed
Cement Concrete Driveway to be constructed
Cement Concrete walk to be constructed
Asphaltic Plant Mix Pavement to be constructed
Cement Concrete Gutter to be constructed
PLA
FOR THE
CITY
CITY OF
December 19
Scale as sho

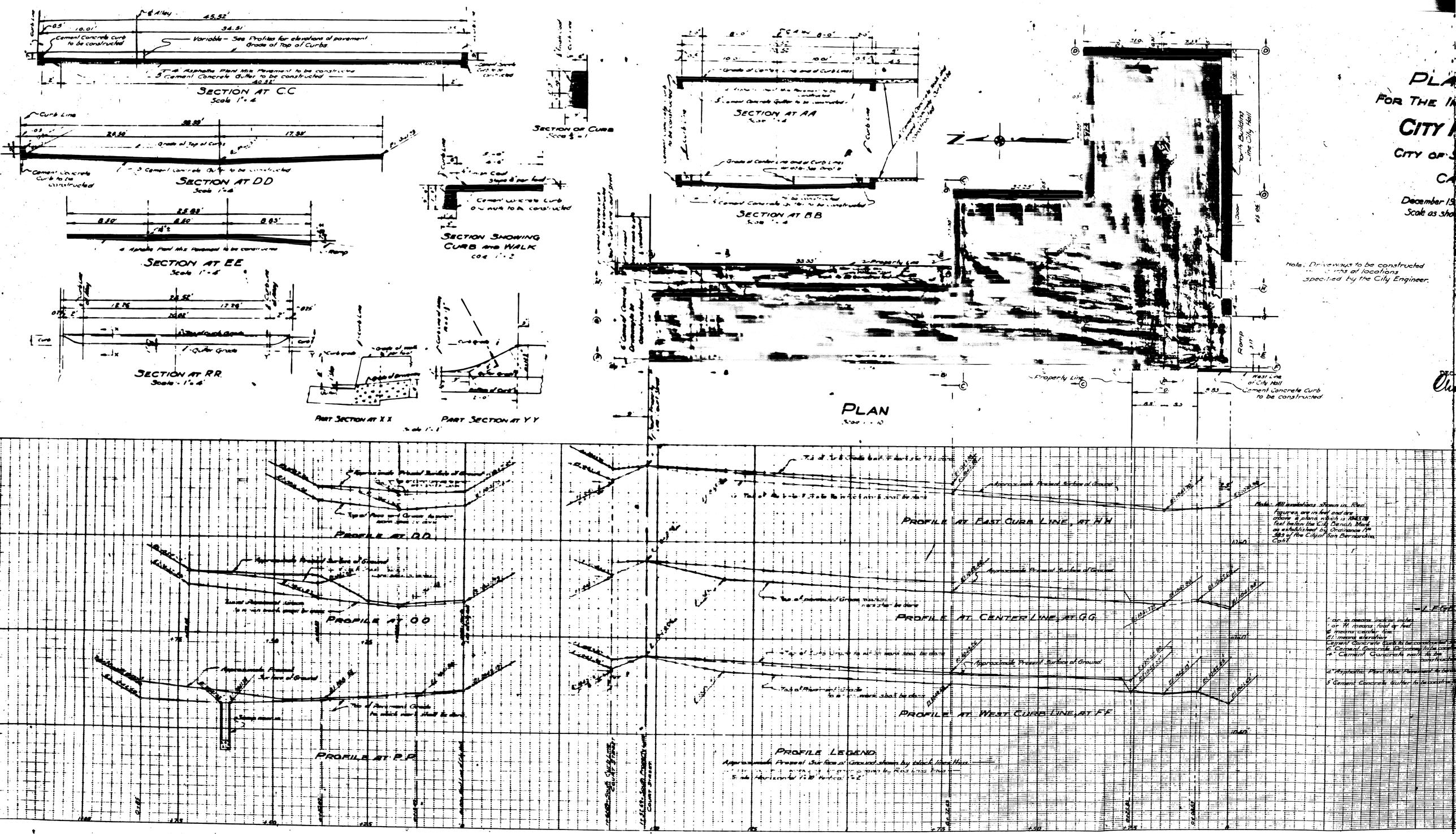
SECTION AT C.C
Scale 1" = 4'
SECTION AT DD
Scale 1" = 4'
SECTION AT EE
Scale 1" = 4'
SECTION AT RR
Scale 1" = 4'
SECTION OF CURB
SECTION SHOWING CURB AND WALK
PART SECTION AT X X
PART SECTION AT Y Y
SECTION AT AA
SECTION AT BB
PLAN
Property Line
West Line of City Hall
Cement Concrete Curb to be Constructed
Ramp
PROFILE AT QQ
PROFILE AT OO
PROFILE AT PP
PROFILE AT EAST CURB LINE, AT HH
PROFILE AT CENTER LINE, AT GG
PROFILE AT WEST CURB LINE, AT FF
PROFILE LEGEND
Approximate Present Surface of Ground shown by black line thus
5 mile Horizontal 1" = 10' Vertical 1" = 2'
Note: Driveways to be constructed at locations specified by the City Engineer.
Note: All elevations shown in Red figures are in feet and are above a plane which is 1000.00 feet below the U.S. Datum Mark as established by Ordinance No 303 of the City of San Bernardino, Calif.
LEGEND
' or ft means feet or inches
" or in means inch or feet
@ means center line
El means elevation
Cement Concrete Curb to be constructed
Cement Concrete Driveway to be constructed
Cement Concrete walk to be constructed
Asphaltic Plant Mix Pavement to be constructed
Cement Concrete Gutter to be constructed
PLA
FOR THE
CITY
CITY OF
December 19
Scale as sho

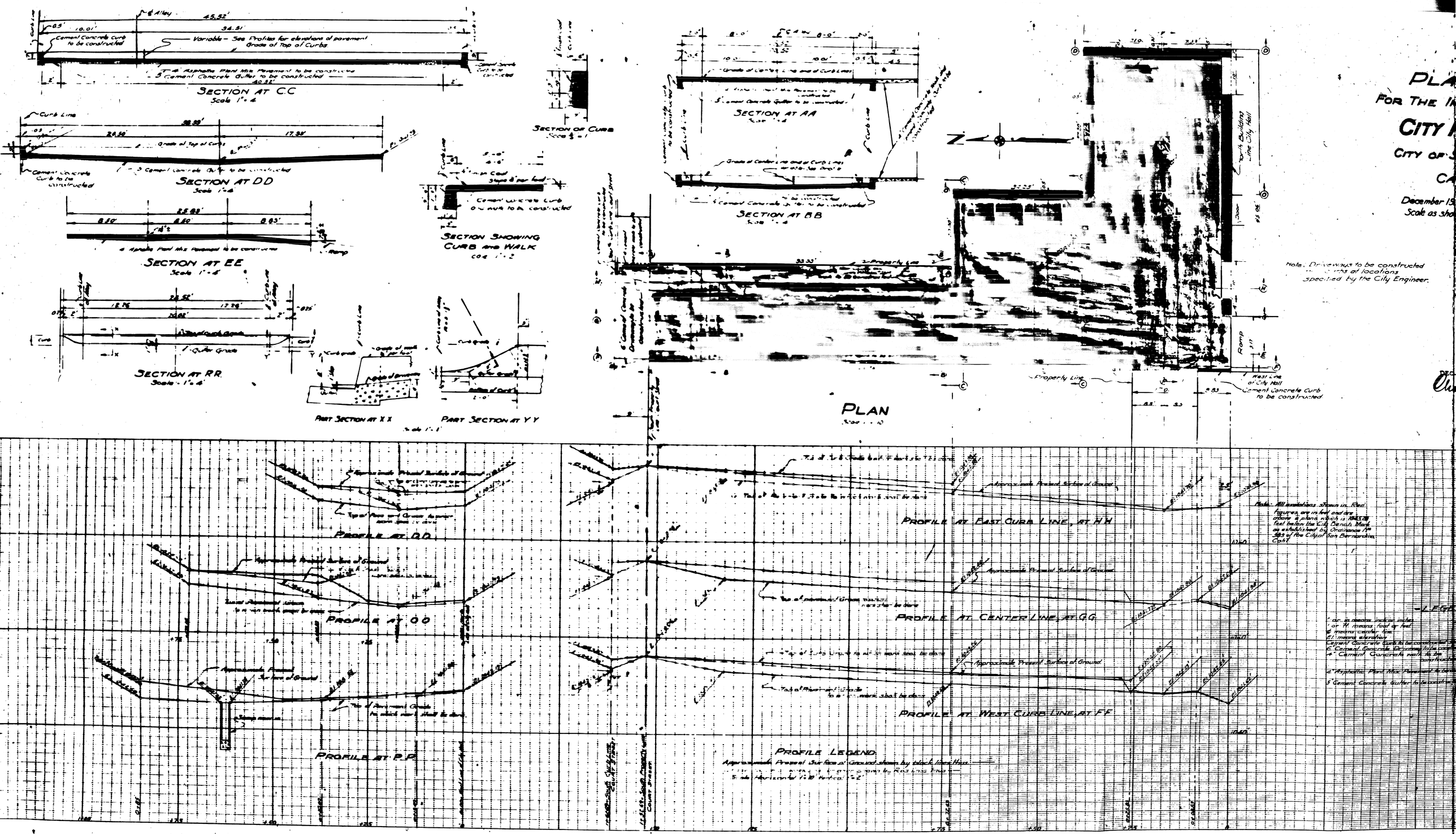
SECTION AT C.C
Scale 1" = 4'
SECTION AT DD
Scale 1" = 4'
SECTION AT EE
Scale 1" = 4'
SECTION AT RR
Scale 1" = 4'
SECTION OF CURB
SECTION SHOWING CURB AND WALK
PART SECTION AT X X
PART SECTION AT Y Y
SECTION AT AA
SECTION AT BB
PLAN
Property Line
West Line of City Hall
Cement Concrete Curb to be Constructed
Ramp
PROFILE AT QQ
PROFILE AT OO
PROFILE AT PP
PROFILE AT EAST CURB LINE, AT HH
PROFILE AT CENTER LINE, AT GG
PROFILE AT WEST CURB LINE, AT FF
PROFILE LEGEND
Approximate Present Surface of Ground shown by black line thus
5 mile Horizontal 1" = 10' Vertical 1" = 2'
Note: Driveways to be constructed at locations specified by the City Engineer.
Note: All elevations shown in Red figures are in feet and are above a plane which is 1000.00 feet below the U.S. Datum Mark as established by Ordinance No 303 of the City of San Bernardino, Calif.
LEGEND
' or ft means feet or inches
" or in means inch or feet
@ means center line
El means elevation
Cement Concrete Curb to be constructed
Cement Concrete Driveway to be constructed
Cement Concrete walk to be constructed
Asphaltic Plant Mix Pavement to be constructed
Cement Concrete Gutter to be constructed
PLA
FOR THE
CITY
CITY OF
December 19
Scale as sho